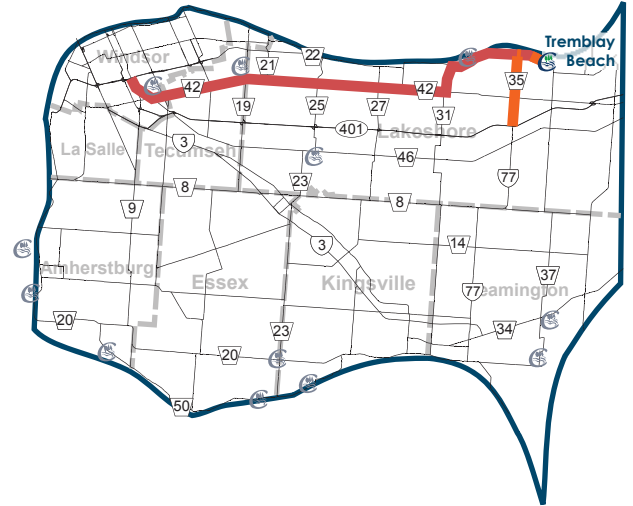


Driving directions from Windsor

Take County Rd 42 (Division Rd) out of Windsor, go approximately 32 km. Turn left (North) on County Rd 35 to its end. Turn left (East) on St. Clair Rd. Tremblay Beach Conservation Area is at the end of the road.

Driving directions from 401










Exit the 401 at County Rd 35/Highway 77, head North for 8 km. Turn left (East) on St. Clair Rd, go 6 km. Tremblay Beach Conservation Area is at the end of the road.



Conservation Area Map



LEGEND

 Beach Trail -1/2 km or about 15 Minute walk	 Parking
 Little Creek	 Washroom
 Roads	 Viewing Platform
 Forest	 Picnic Area
 Marsh	
 Beach	

Activities

