

Driving directions from Windsor

Take highway 3 East out of Windsor, past Leamington to its end. Turn left (East) on County Rd 34, go 8 km. You will see the entrance to Kopegaron Woods on the South side.

Driving directions from 401








Exit 401 at highway 77 heading South towards Leamington, go 22 km. Turn left (East) on Highway 3/County Rd 33, go .2 km. Turn left (East) on County Rd 34, go 8 km. You will see the entrance to Kopegaron Woods on the South side.



Conservation Area Map



LEGEND

	Trail 1 Km or about 30 minutes		Parking Area
	Roads and Parking		Picnic Area
	Forest		Washroom Area
	Field		

Activities

